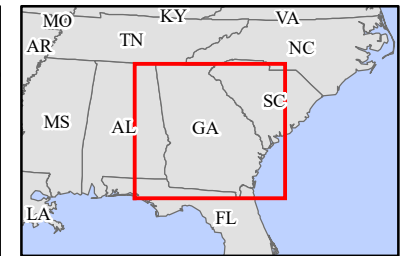
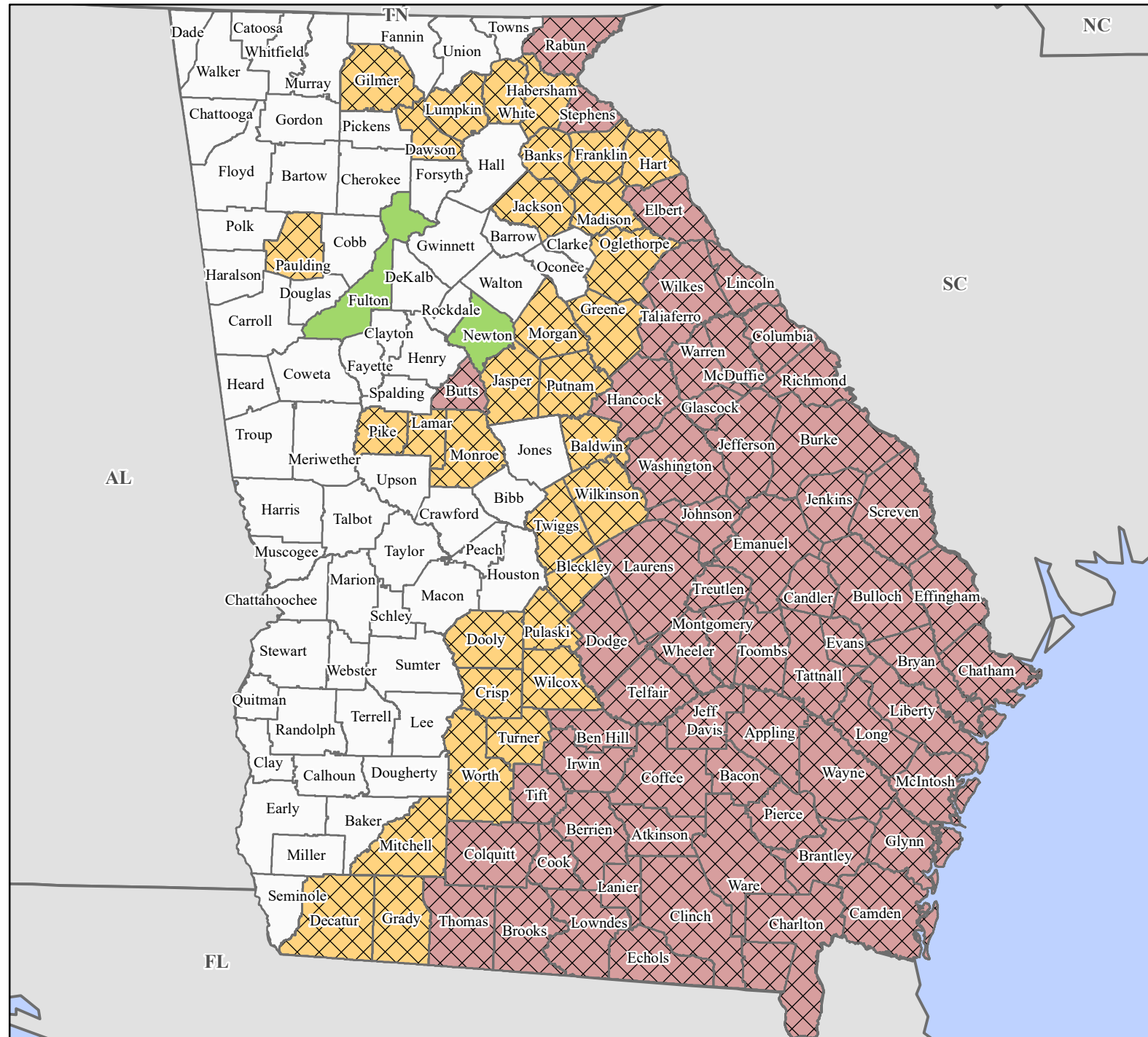


FEMA-4830-DR, Georgia Disaster Declaration as of 11/04/2024



FEMA




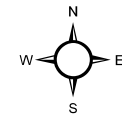
Data Layer/Map Description:
The types of assistance that have been designated for selected areas in the State of Georgia.

All areas in the State of Georgia are eligible to apply for assistance under the Hazard Mitigation Grant Program.

Additional designations may be made at a later date if requested by the state and warranted by the results of further damage assessments.

Designated Counties

- No Designation
- Individual Assistance
- Individual Assistance and Public Assistance (Categories A - G)
- Public Assistance (Categories A - G)



Data Sources:

FEMA, ESRI;
Initial Declaration: 09/30/2024
Disaster Federal Registry Notice:
Amendment #11: 11/04/2024
Datum: North American 1983
Projection: Transverse Mercator